


☞ Mokelumne Coast to Crest Trail ☜

Experience California from the Pacific Coastline to the Sierra Nevada Crest



MCCT's hiking, biking, & trail riding...



Bear Valley



Moore Creek Staging Area



Lake Camanche – Pardee Reservoir



Near Patti's Point





Backcountry skiing



Picnic along Mokelumne River



Trail running

& active recreation...



Cantor across the meadow




3 season hiking





in our big backyard...





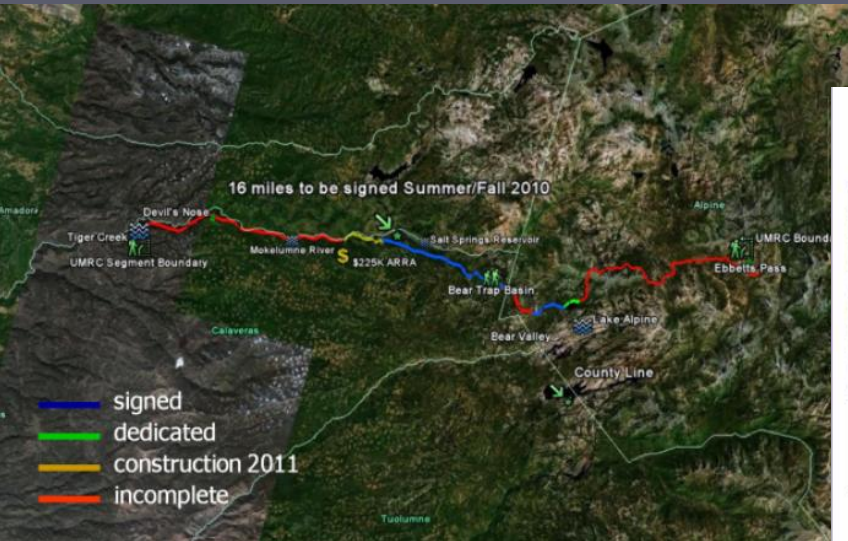
Base Camp for mountain sports in the Sierra



brings visitors in & supports the local economy



The Trail Council helps visitors find their way ...



Google Earth maps and flyovers

The Mokelumne Coast to Crest Trail

Ride It Hike It Bike It!



Home About the Trail Council Calendar & Events Contact Contribute Merchandise for Sale Resources Trail Status & Maps

Volunteers

Have some free time? Take a hike

Posted on January 4, 2011 by marilyncaleveras



Welcome

We are proud to showcase here for you our recent progress as well as our 24 year history and the organizations behind the building of the 300 mile-long Mokelumne Coast to Crest Trail.

Portions of this trail exist today and new segments are added each year. Explore our website to learn more about this magnificent trail, make a contribution of time or funds, or simply enjoy the beautiful pictures!

Read More...

Select Category

Events & Meetings

- MCCTC meeting
When: Mon Jan 24, 2011 11am to 12pm PST
Replaces event originally scheduled for: Mon Jan 24, 2011
Where: office of LucyCo Communications
Event Status:



ArcView GIS

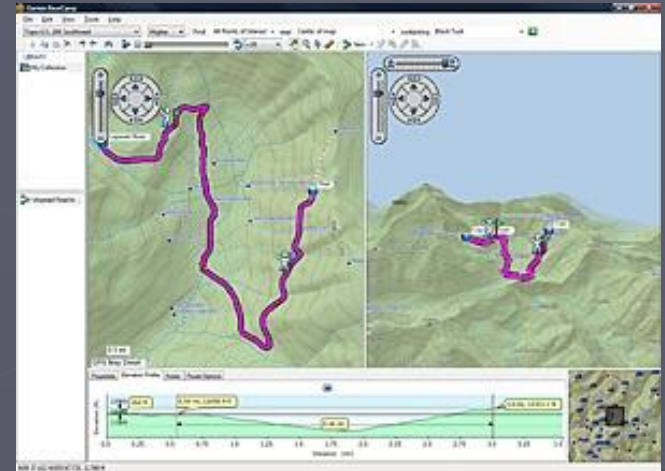
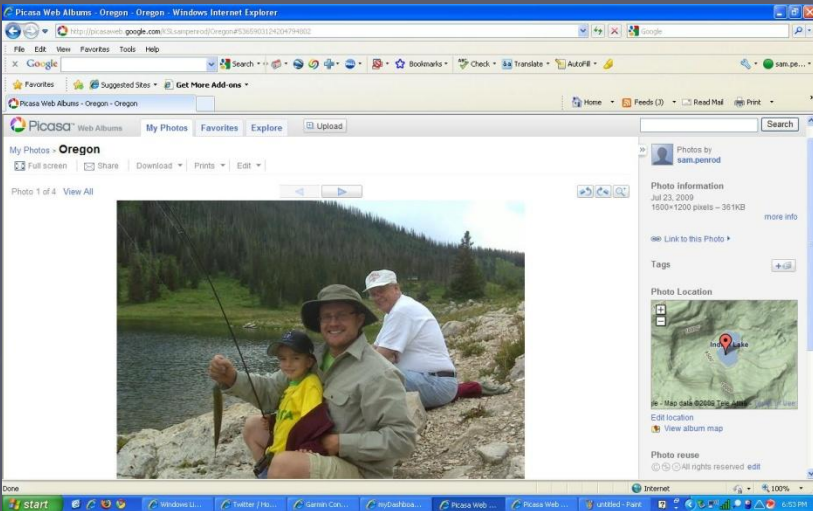
West Calaveras Rotary 7/28/2011



...the title of Dana Nichol's January 2nd [Stockton Record](#) article, ... on this beautiful location in Camanche/Pardee segment. Thank

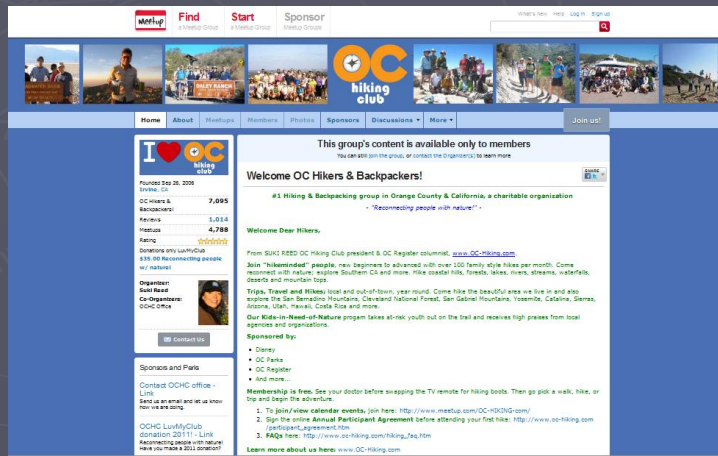
Web-based trip planning

As does a gazillion other devices & websites

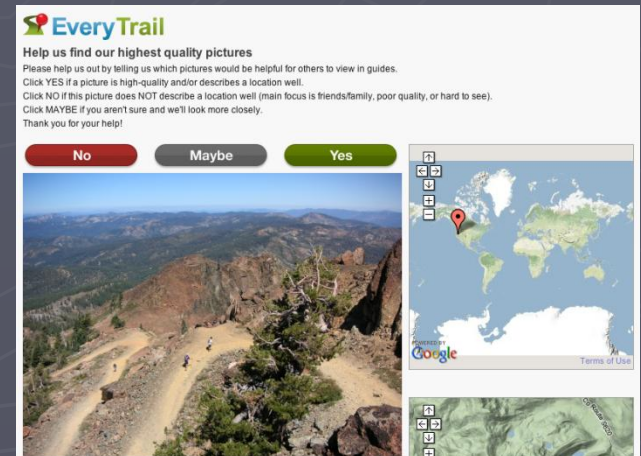


Trip Photo Album w/GPS positions

Trip Planner for GPS receiver



Meetups



Everytrail.com





Camanche-Pardee Segment

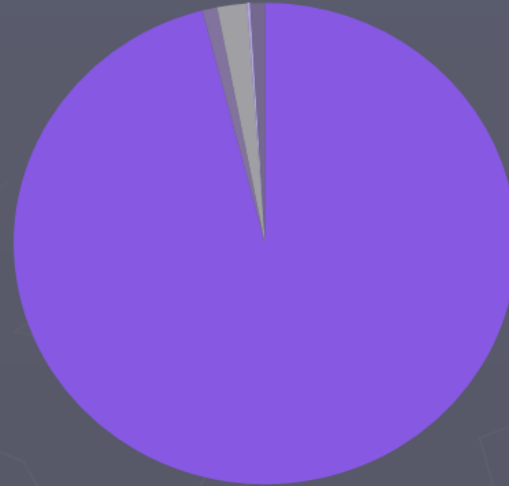


From Coast to Crest

Mokelumne Coast To Crest Trail



2008-2010 Trail Funding



Agencies

\$\$ Donations

Grants

In-kind donations

Merchandise

In Memorium



WELCOME TO BAY AREA
BARNs AND TRAILS



Joyce Furman
Memorial Fund



In kind support from Agencies, NGOs and Interest Groups



MCCT Volunteers



Steve Diers - Glencoe
Chairman, Director, &
East Bay Municipal Utility
District Segment Coordinator



Mary Boblet – Hathaway Pines
Secretary/Treasurer, Director,
& Upper Mokelumne River
Canyon Segment Coordinator



Pat McGreevy – Glencoe
At Large Member & Middle
Mokelumne River Canyon Specialist



Bob Yates - Volcano
Director,
Trail Scoping Specialist



Louise Hogerheide – Sacramento
Director,
Delta Segment Advisor



Matt Patwell - Stockton
At Large Member
REI

